

2021 40 CHC Mile Hike Part 1 May 2, 2021

Left out of South Mastick Parking Lot. Take APT/Parkway south crossing Bagley Rd to Whitney Rd (by Covered Bridge).	10.0
Left on Whitney Rd to Big Creek Parkway.	10.4
Left on Big Creek Parkway to entrance of Lake to Lake Trail at Lake Isaac.	11.5
Take Lake to Lake Trail to end (crossing Bagley Rd) at Eastland Rd.	13.9
Right on Eastland Rd to Sheldon Rd.	14.5
Left on Sheldon Rd, crossing N Rocky River Dr,(caution busy intersection) to Grayton Rd.	15.8
Right on Grayton Rd to Aerospace Pkwy. Left on Aerospace Parkway to Spafford Rd.	16.6
Left on Spafford going downhill to Valley Parkway. Caution winding road.	16.8
Right on Valley Parkway taking APT/ Parkway back to South Mastick Parking Lot.	20.7

2021 40 CHC Mile Hike Part 2 May 2, 2021

Right out of South Mastick PA., north on APT to Lorain Rd.	2.0
Turn left on junction of APT crossing Valley Pkwy. heading west up hill, to Intersection of Lorain & Story Rds.(APT junction is at entrance of Little Met Golf Course and Bridge over river).	2.3
Turn right on Story Rd. and take to Wooster Rd.	3.6
Turn right on Wooster Rd., passing Center Ridge Rd., crossing Hilliard Rd. to Detroit Rd.	5.9
Turn left on Detroit Rd. to Wagar Rd.	7.1
Turn right on Wagar Rd. to Avalon Dr.	7.7
Right on Avalon Dr. to Beach Cliff Blvd.	7.8
Left on Beach Cliff Blvd. to Parkside.	8.2
Left on Parkside to Kensington Oval.	8.3
Left on Kensington Oval to Frazier Dr.	8.4
Left on Frazier Dr. to Beach Cliff Blvd.	9.0
Left on Beach Cliff Blvd. to Lake Rd entrance ramp on right. DO NOT go under bridge.	9.2
Right up ramp, over guard rail and LEFT onto Clifton Blvd. Road is Clifton to the left, Lake to the right at top of ramp.	9.3
Take Clifton Blvd crossing river valley on bridge to Lake Rd.	9.8
Turn left on Lake Rd. to Webb Rd., turn right and then immediately left continuing on Lake Rd. to Brockley Ave.	11.1
Turn right on Brockley Ave. to Clifton Blvd.	11.2
Take Clifton Blvd to West Clifton Blvd.	11.9
Turn left on W. Clifton Blvd is also Rtes.US 20 and SR 23, head south on W Clifton Blvd under RR tracks bridge to Sloane Rd.(US 20 turn off).	12.2
Turn right on Sloane Rd.(US 20) to Detroit Rd.	12.9
Cross Detroit Rd. onto Valley Pkwy. heading downhill on APT and return to South Mastick PA.	20.0

SOUTH MASTIK PICNIC AREA
ROCKY RIVER RESERVATION
HIKE BEGINS & ENDS HERE

Cleveland Hiking Club

20 MILE CENTENNIAL CELEBRATION HIKE
(ANNUAL 20 MILE SPRINGTIME LONG HIKE)
SUNDAY, MARCH 31, 2019
START TIME 9:00 AM AT SOUTH MASTIK PICNIC AREA
HIKE IS SELF PACED
MAPS AND DIRECTIONS PROVIDED

----- TRAILS
———— ROADS

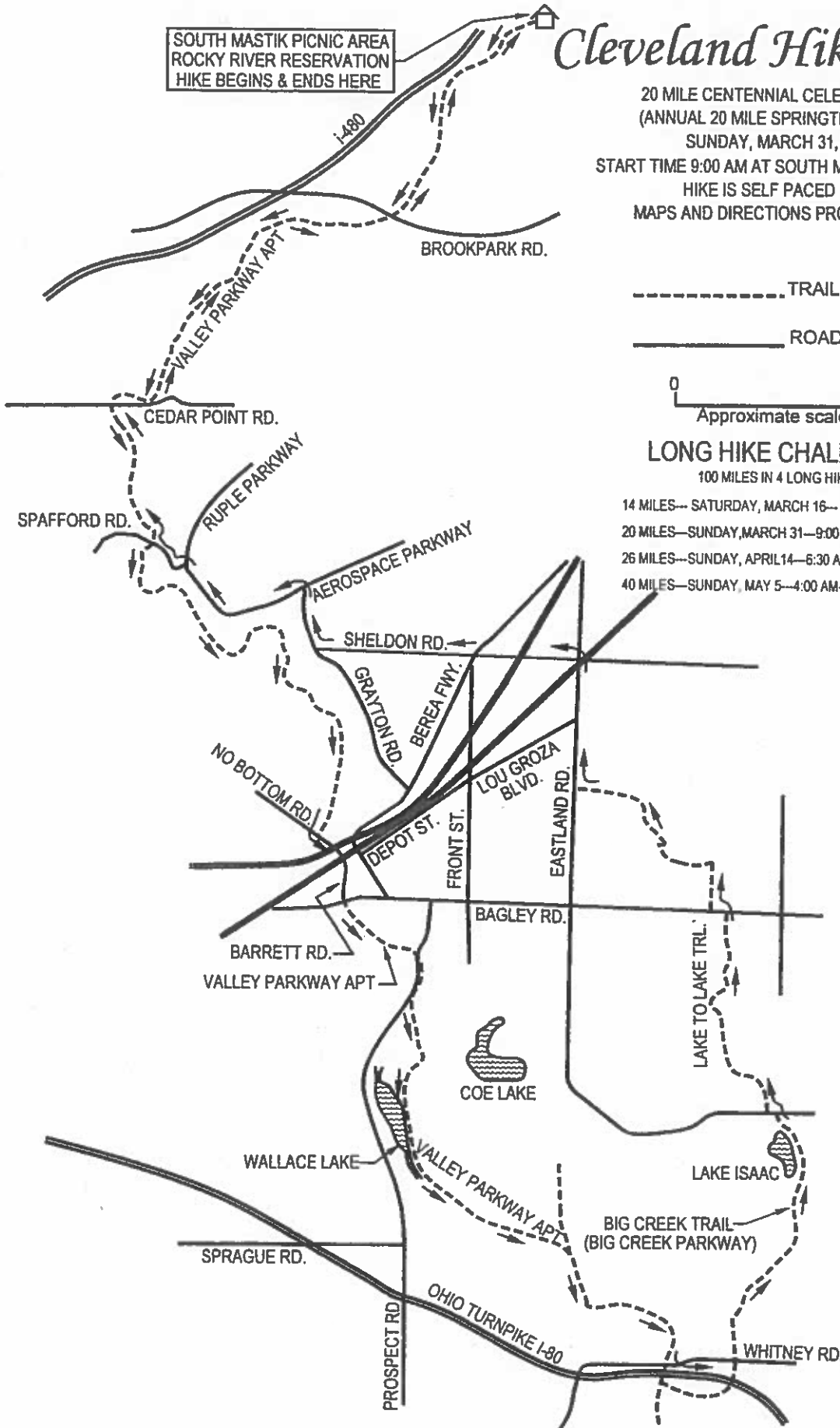


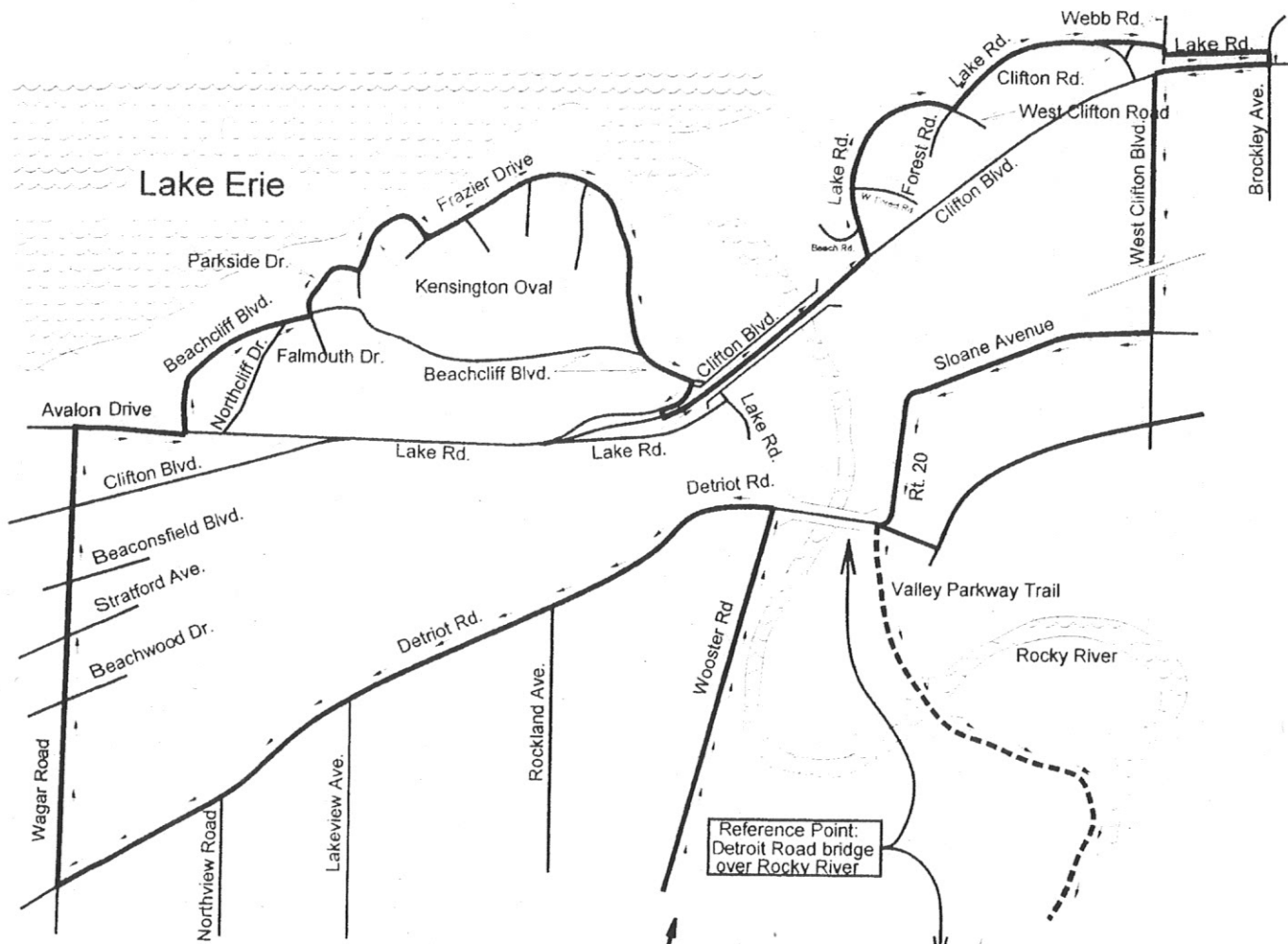
0 1.0 mi.
Approximate scale

LONG HIKE CHALLENGE

100 MILES IN 4 LONG HIKES

- 14 MILES— SATURDAY, MARCH 16— 8:00 AM—ONWEGO
- 20 MILES— SUNDAY, MARCH 31— 9:00 AM—SOUTH MASTIK
- 25 MILES— SUNDAY, APRIL 14— 6:30 AM—CANALWAY
- 40 MILES— SUNDAY, MAY 5— 4:00 AM—BRECKSVILLE RES. N.C.



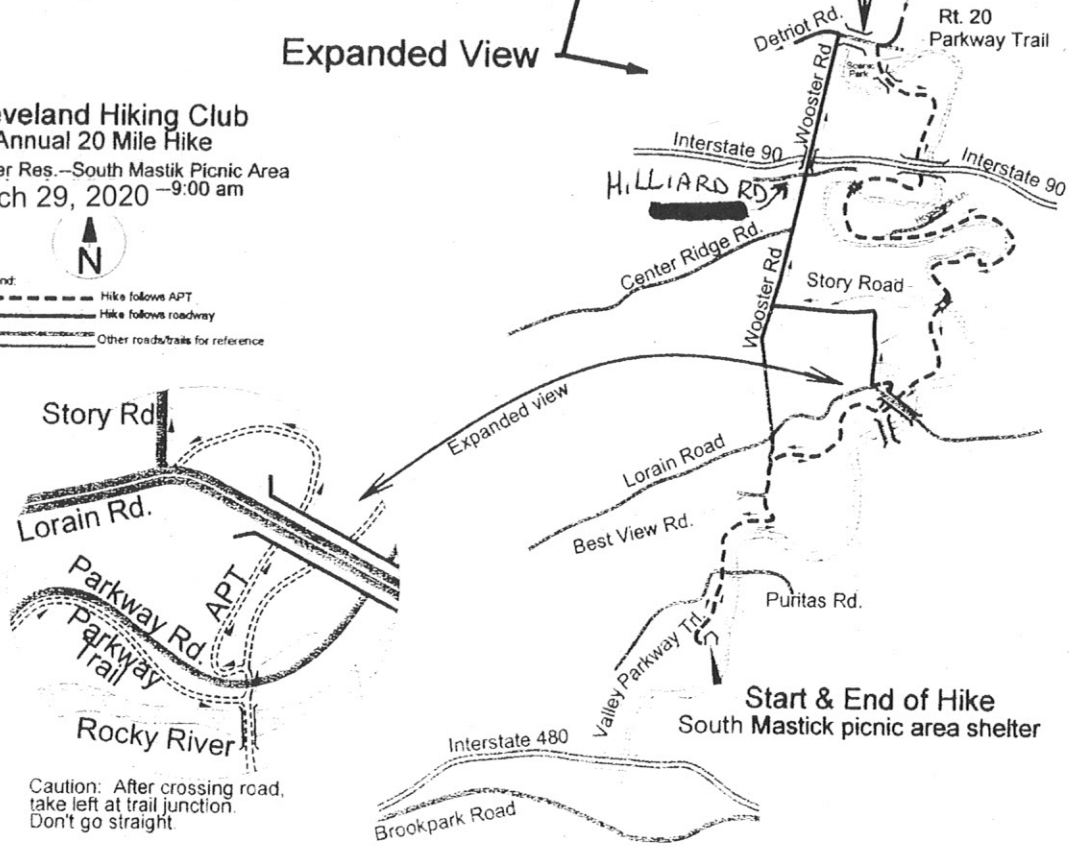


Expanded View

Cleveland Hiking Club
Annual 20 Mile Hike
 Rock River Res.—South Mastik Picnic Area
 March 29, 2020 —9:00 am

Legend:

- Hike follows APT
- Hike follows roadway
- Other roads/trails for reference



Caution: After crossing road, take left at trail junction. Don't go straight