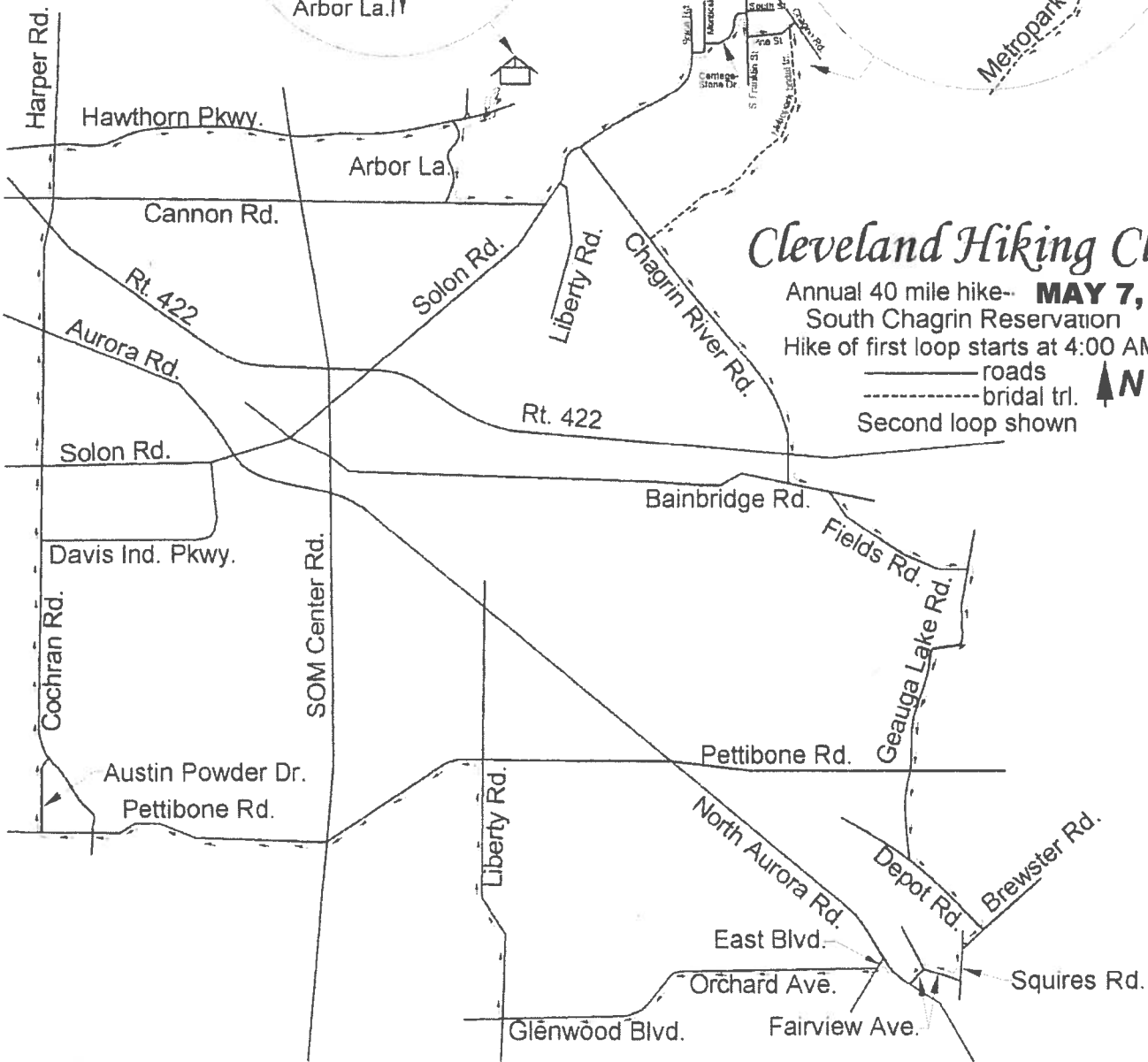
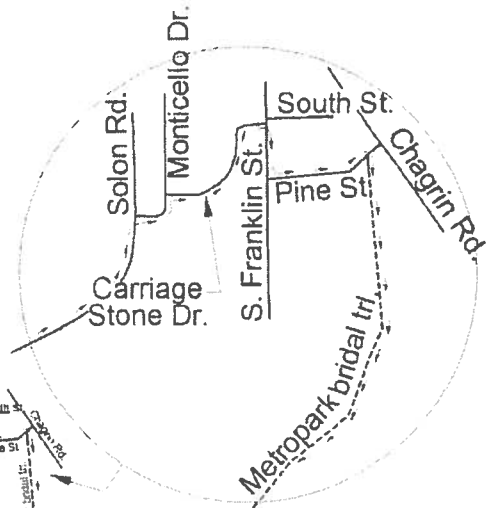
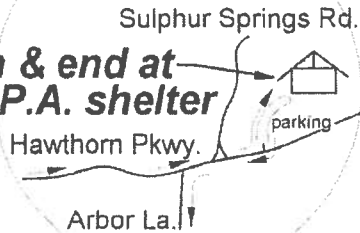


Hikes begin & end at Shelterhouse P.A. shelter



Cleveland Hiking Club

Annual 40 mile hike-- **MAY 7, 2023**

South Chagrin Reservation

Hike of first loop starts at 4:00 AM

— roads
 - - - - - bridal trl.
 Second loop shown



2023 40 MILE HIKE PART 2

MAY 7, 2023

Right on Hawthorn Pkwy to Arbor Ln.*	.2
Left on Arbor Ln to Cannon Rd.*	.7
Left on Cannon to Solon Rd.*	1.3
Left on Solon Rd to Monticello Dr.	2.6
Right on Monticello Dr to Carriage Stone Dr.	2.7
Right on Carriage Stone Dr to South Franklin.	3.1
Right on South Franklin to Pine.	3.2
Left on Pine to entrance of Metropark Bridal Trail.	3.5
Right on Metropark Bridal Trail to Chagrin River Rd.	5.1
Left on Chagrin River Rd to Bainbridge Rd.	6.8
Left on Bainbridge Rd to Fields.	7.1
Right on Fields to Geauga Lake Rd.	8.0
Right on Geauga Lake Rd to Depot Rd.	9.9
Left on Depot Rd to Brewster Rd.	10.4
Right on Brewster Rd to Squires Rd.	10.5
Left on Squires Rd to Fairview Ave.	10.7
Right on Fairview Ave to North Aurora. Caution not to take Fairview Lane straight off Fairview Ave.	11.0
Right on North Aurora Rd to East Blvd. Caution crossing busy road section.	11.2
Left on East Blvd and then take an immediate right on Orchard Ave, which becomes Glenwood Dr.	
Continue on Glenwood Dr to Liberty Rd.	13.6
Right on Liberty Rd to Pettibone Rd.	15.1
Left on Pettibone Rd to Austin Powder Dr.	17.9
Right on Austin Powder Dr to Cochran Rd.	18.2
Left on Cochran Rd to Hawthorn Pkwy.	19.9
Right on Hawthorn Pkwy to Shelterhouse Picnic Area and Finish Line. Congratulations!	22.2

* You can take the Bridal Trail instead of taking the road route for this section. If so, remember to turn/take left when the Bridal Trail forks. Bridal Trail can be picked up between Shelterhouse and Arbor Ln.